


Reviewing Water-Year Data Using the DEx (Data Explorer) tool




Step 1: Click on “My Account” at the top of the CoCoRaHS Home Page

Reviewing Water-Year Data Using the DEx (Data Explorer) tool

My Stations							
Station Number	Station Name	Type	State	County	Details	PRISM Portal	DEx
CO-LR-273	FCL 2.2 NW	CoCoRaHS	CO	Larimer	View	PRISM Data	

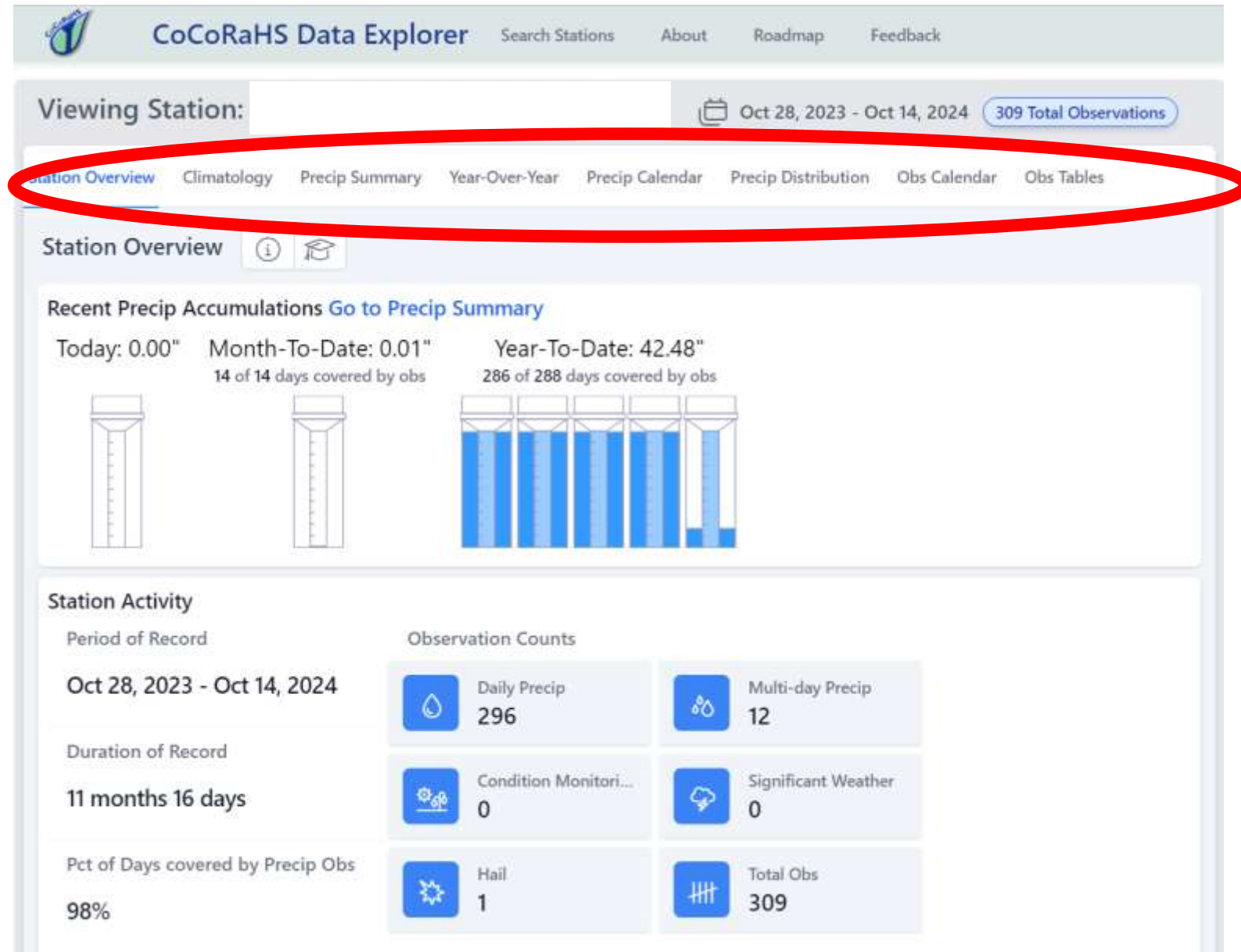
Step 2: Click on Dex icon



Reviewing Water-Year Data

DEx Landing page

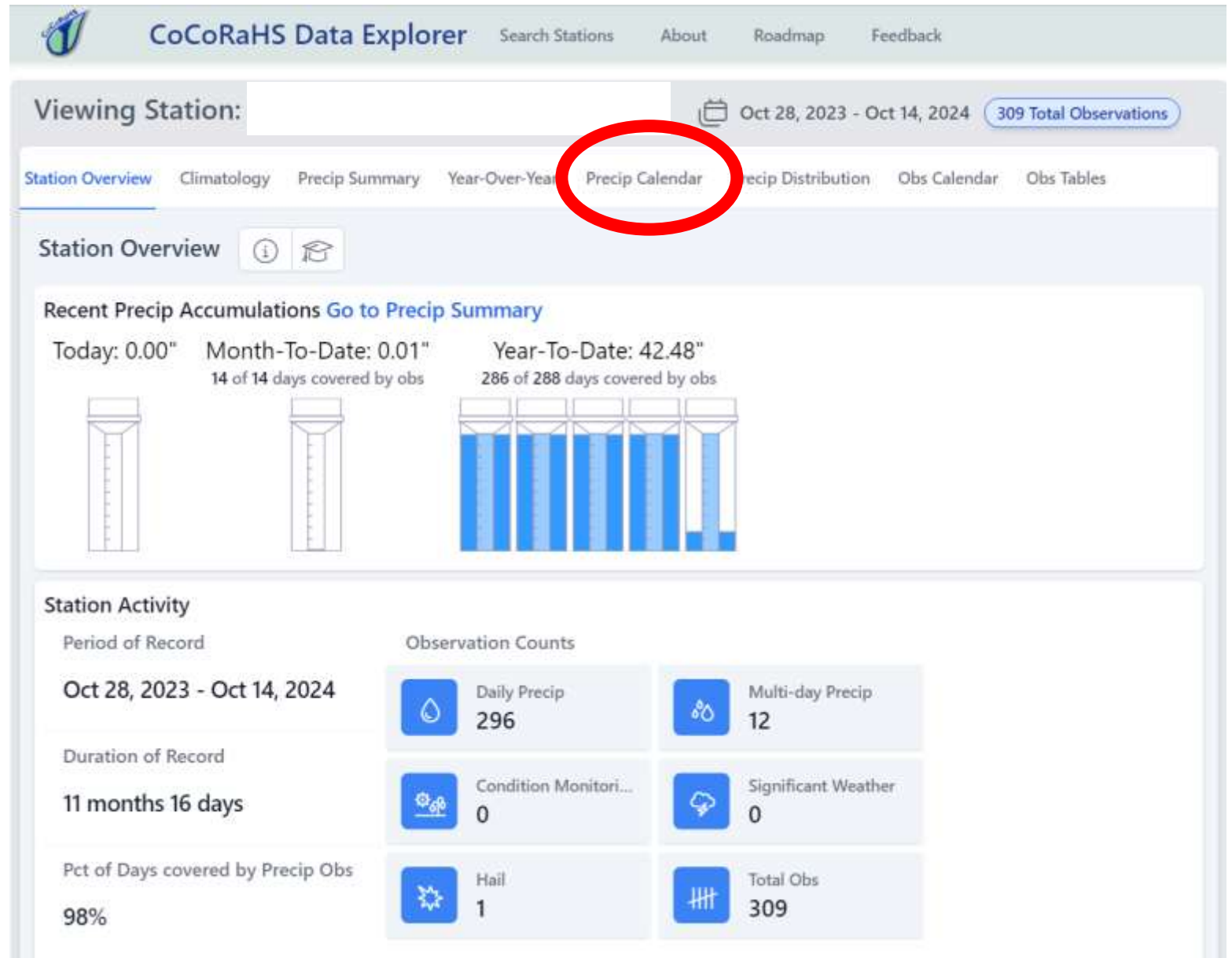
Tabs to explore



Reviewing Water-Year Data

DEx Landing page

Click on "Precip Calendar" Tab

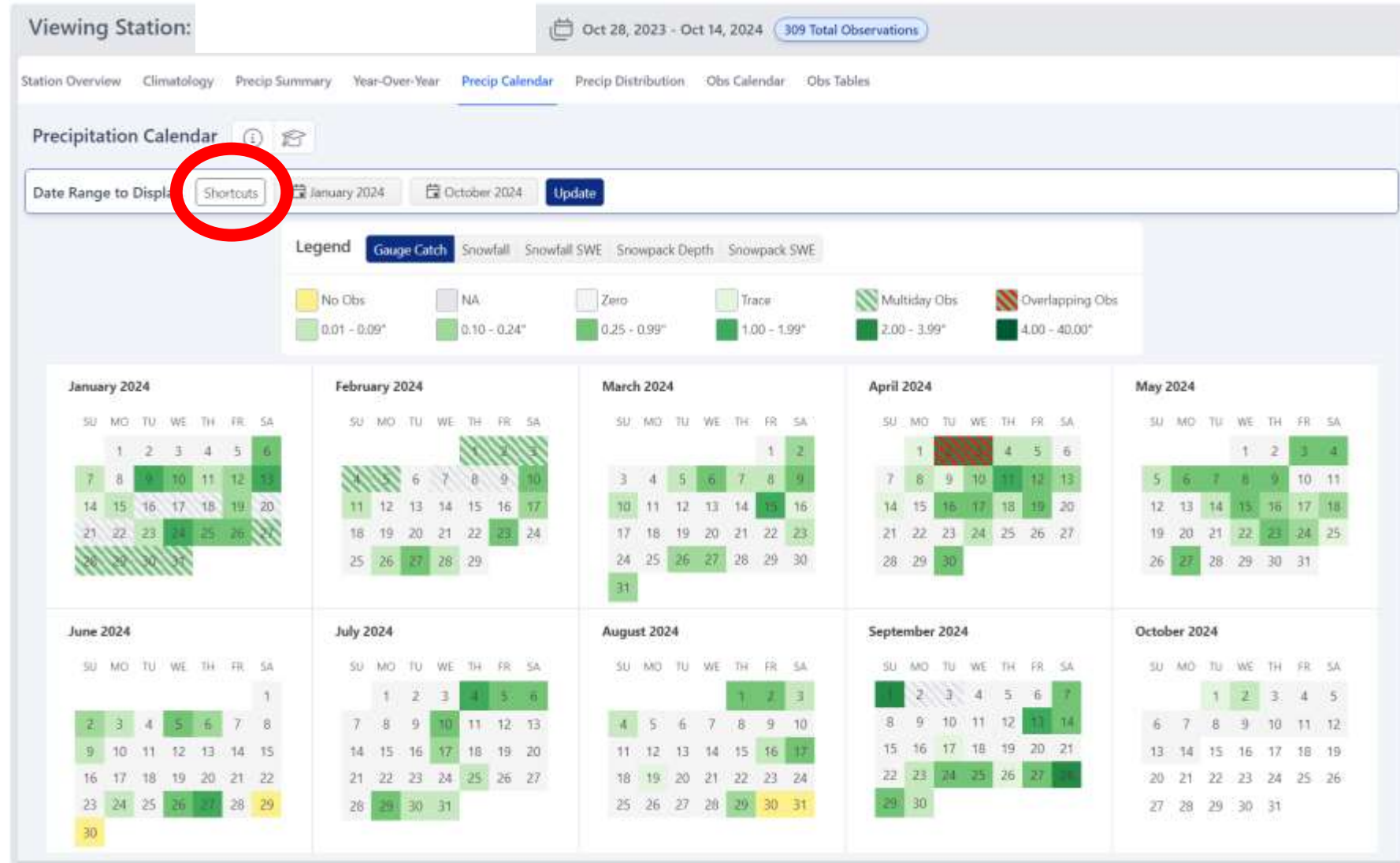


Reviewing Water-Year Data

DEx Precipitation Calendar Tab

Default: current year-to-date

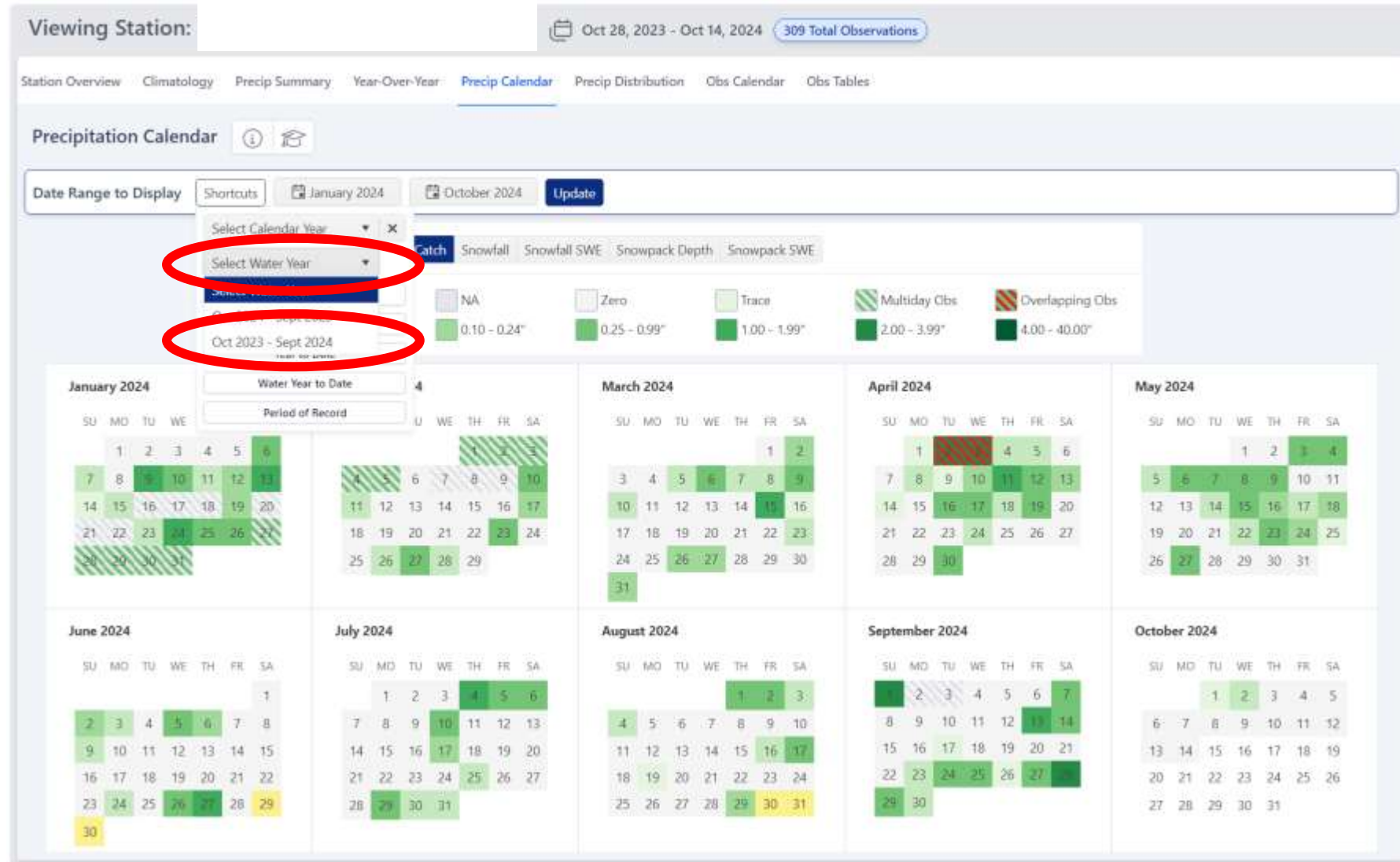
Click on “shortcuts” button to select a different data range



Reviewing Water-Year Data

DEx Precipitation Calendar Tab

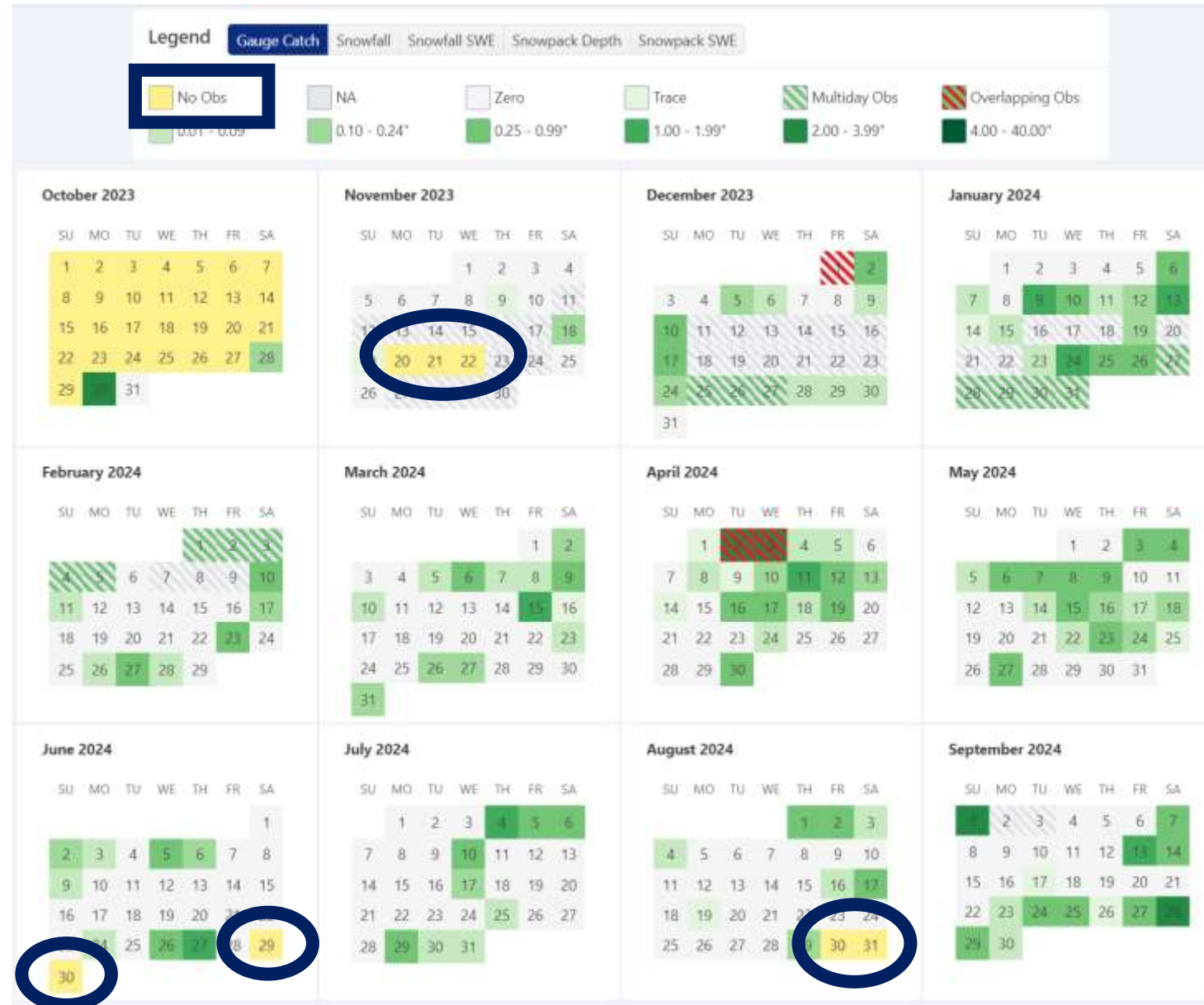
Select the
previous
water-year



Reviewing Water-Year Data

What to Look For:
Missing days in
yellow

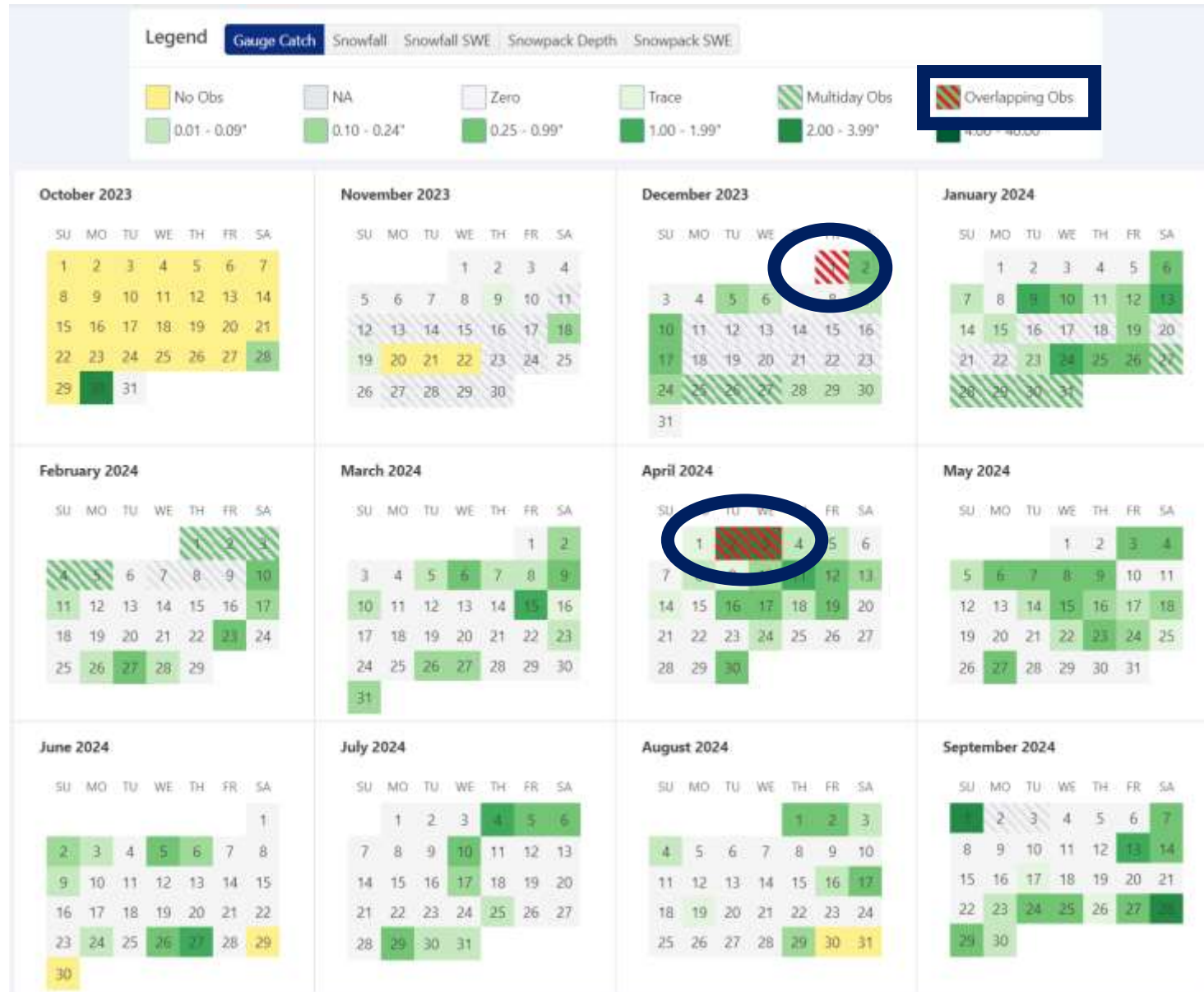
Note: Ignore missing
days in the month that
you joined



Reviewing Water-Year Data

What to Look For:
Overlap errors
with **red stripes**

Note: Overlap errors can
only be corrected through
a link found in your “My
Account” page



Reviewing Water-Year Data



COMMUNITY COLLABORATIVE RAIN, HAIL & SNOW NETWORK
"Because every drop counts"

Select Language ▼

Home | Countries | States | View Data | Maps | My Data | **My Account** | Admin | Logout

Welcome to CoCoRaHS! "Volunteers working together to measure precipitation across the nations."

My Account

Notification:

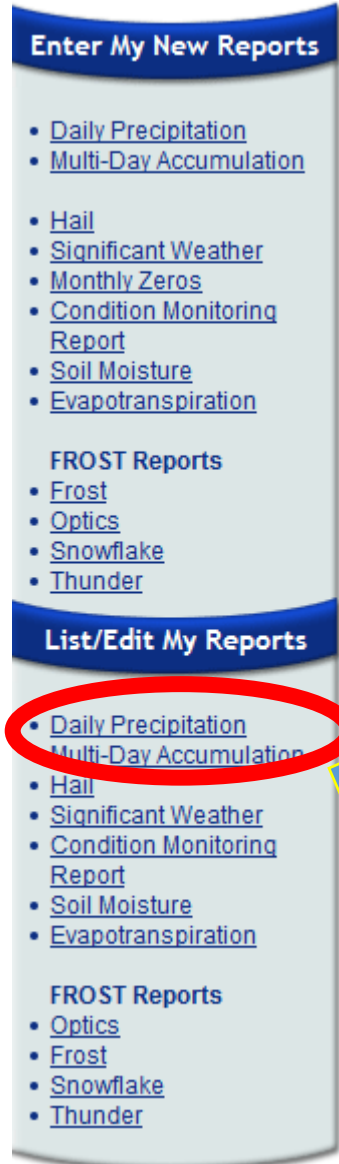
- Please contact us at info@cocorahs.org if you have moved or need to change your address for any reason.
- Please use the [data correction form](#) if you have a data correction that cannot be made by editing an existing report.

Reviewing Water-Year Data

How To Edit Data

Under “ListEdit My Reports”

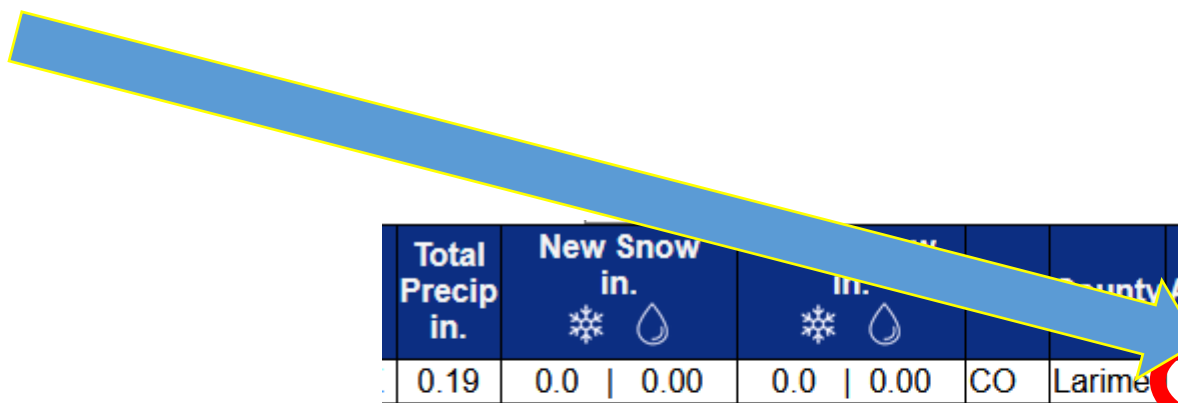
Click on “Daily Precipitation”
from the left-hand menu of
your data entry page








Reviewing Water-Year Data

How To Edit Data

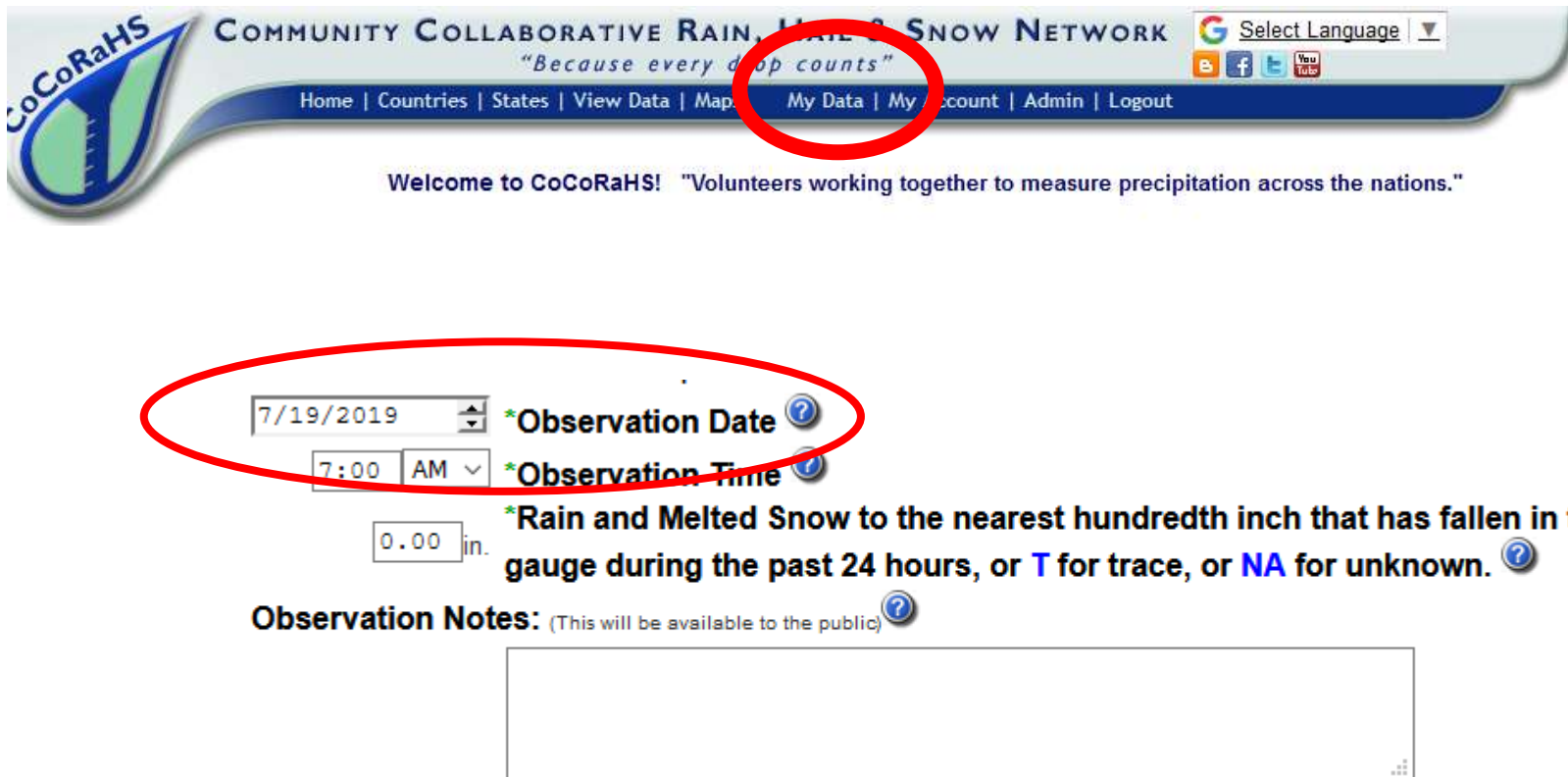
Look to the far right under the column heading “Actions” and click on the ‘pencil’ icon to edit the data for that day



Total Precip in.	New Snow in.	in.	County	Actions	Maps
0.19	0.0 0.00	0.0 0.00	CO Larimer		Classic New
0.00	0.0 0.00	0.0 0.00	CO Larimer		Classic New
0.00	0.0 0.00	0.0 0.00	CO Larimer		Classic New
0.23	0.0 0.00	0.0 0.00	CO Larimer		Classic New
0.00	0.0 0.00	0.0 0.00	CO Larimer		Classic New

Reviewing Water-Year Data

How To Back-Enter Missing Reports



CoCoRaHS COMMUNITY COLLABORATIVE RAIN, HAIL & SNOW NETWORK
"Because every drop counts"

Home | Countries | States | View Data | Maps | **My Data** | My Account | Admin | Logout

Welcome to CoCoRaHS! "Volunteers working together to measure precipitation across the nations."

7/19/2019 *Observation Date ?

7:00 AM *Observation Time ?

0.00 in. *Rain and Melted Snow to the nearest hundredth inch that has fallen in the gauge during the past 24 hours, or T for trace, or NA for unknown. ?

Observation Notes: (This will be available to the public) ?

Click on "My Data"
and set the
"Observation Date"

Reviewing Water-Year Data

How To Back-Enter Bulk Zeros

Enter My New Reports

- [Daily Precipitation](#)
- [Multi-Day Accumulation](#)
- [Hail](#)
- [Significant Weather](#)
- [Monthly Zeros](#)
- [Condition Monitoring Report](#)
- [Soil Moisture](#)
- [Evapotranspiration](#)

FROST Reports

- [Frost](#)
- [Optics](#)
- [Snowflake](#)
- [Thunder](#)

List/Edit My Reports

- [Daily Precipitation](#)
- [Multi-Day Accumulation](#)
- [Hail](#)
- [Significant Weather](#)
- [Condition Monitoring Report](#)
- [Soil Moisture](#)
- [Evapotranspiration](#)

FROST Reports

- [Optics](#)
- [Frost](#)
- [Snowflake](#)
- [Thunder](#)

Click on “Monthly Zeros” from the left-hand menu of your data entry page

April 2019								
≤	Sun	Mon	Tue	Wed	Thu	Fri	Sat	≥
31		1 Precip: 0	2 Precip: 0	3 Precip: 0	4 Precip: 0.01	5 Precip: 0	6 <input type="checkbox"/> 0.0 Precip	
7	<input type="checkbox"/> 0.0 Precip	8 <input type="checkbox"/> 0.0 Precip	9 <input type="checkbox"/> 0.0 Precip	10 <input type="checkbox"/> 0.0 Precip	11 Precip: 0.76	12 <input type="checkbox"/> 0.0 Precip	13 <input type="checkbox"/> 0.0 Precip	
14	<input type="checkbox"/> 0.0 Precip	15 Precip: 0	16 Precip: 0	17 Precip: 0	18 Precip: T	19 <input type="checkbox"/> 0.0 Precip	20 <input type="checkbox"/> 0.0 Precip	
21	<input type="checkbox"/> 0.0 Precip	22 Precip: 0.19	23 Precip: T	24 <input type="checkbox"/> 0.0 Precip	25 <input type="checkbox"/> 0.0 Precip	26 <input type="checkbox"/> 0.0 Precip	27 <input type="checkbox"/> 0.0 Precip	
28	<input type="checkbox"/> 0.0 Precip	29 Precip: T	30 Precip: 0.63	1	2	3	4	
5	6	7	8	9	10	11		

Click the box to confirm a zero for that day – make sure to hit ‘submit’ after all boxes have been checked

Reviewing Water-Year Data

Send an e-mail to the CoCoRaHS Help Desk with any questions or help needed with entering, editing or deleting data

info@cocorahs.org